



Rockwall County Planning Consortium Report

June 2021

PROJECT STATUS UPDATES

- Project Funding Summarypage 2
- FM 552page 3
- SH 276 East.....page 4
- FM 549page 5
- SH 66/Dalrock, Rowlett.....page 6
- SH 205 Middle.....page 7
- SH 205 Southpage 8
- FM 548page 9
- IH 30: Bass Pro Interchangepage 10
- IH 30: Bass Pro to Dalrockpage 11
- IH 30: Dalrock to SH 205page 12
- IH 30: SH 205 to FM 2642page 13
- Outer Looppage 14
- RTC Updates & Glossarypage 15

The most recent version of the consortium report is available on the Rockwall County website:
www.RockwallCountyTexas.com/279/Road-Consortium

| PROJECT FUNDING SUMMARY |

| PROJECT | COUNTY | OTHER | TOTAL COST |
|-----------------------------------|---------------------|----------------------|------------------------|
| FM 552 | \$6,214,123 | \$11,568,107 | \$88,197,871 |
| SH 276 East | \$2,011,633 | \$26,688,150 | \$106,518,428 |
| FM 549 | \$1,111,721 | \$1,520,352 | \$30,473,049 |
| SH 66/Dalrock | \$200,240 | \$4,305,736 | \$4,505,976 |
| SH 205 Middle | \$2,588,888 | \$34,857,955 | \$46,782,481 |
| SH 205 South | \$1,636,473 | \$15,728,253 | \$202,787,876 |
| FM 548 | \$141,114 | \$15,918,822 | \$54,188,045 |
| IH 30/Bass Pro | \$0 | TBD | \$46,919,155 |
| IH 30: Bass Pro to Dalrock | \$0 | \$156,054,495 | \$156,054,495 |
| IH 30: Dalrock to SH 205 | \$0 | \$321,200,000 | \$321,200,000 |
| IH 30: SH 205 to FM 2462 | \$0 | \$260,900,000 | \$334,594,668 |
| Outer Loop | TBD | TBD | \$234,000,000 |
| TOTAL | \$13,904,192 | \$848,741,870 | \$1,626,222,044 |

FM 552

| | | | |
|--------------------------------|--|--------------------------------------|-----------------|
| CSJ: | 1017-01-015 | Schematic Approval: | July 31, 2018 |
| Limits: | SH 205 to SH 66 | Environmental Clearance: | August 27, 2019 |
| Project Description: | Widen existing 2-lane facility to a 4-lane divided urban roadway | ROW Acquisition Complete: | July 2022 |
| Est. Construction Cost: | \$70,915,641 | Utility Relocations Complete: | January 2024 |
| Funding: | \$500,000: CAT 7 | 100% Plans: | June 2022 |
| Commissioner: | Cliff Sevier, Precinct 1 | Ready to Let Date: | January 2024 |
| Firm and Contact: | HNTB, Josiah Belveal | Let Date: | September 2026 |
| TxDOT Contact: | Saba El-Hawi | Construction Start: | * |

Current Activities:

- **PS&E:** HNTB is coordinating with TxDOT and City of Rockwall on decorative sign, illumination items, and irrigation removal/relocation.
- **Pavement Design Conference** held on June 4, 2021. The 95% plan submittal will be made after the Pavement Design Conference, likely in July 2021.
- **ROW:** There are 81 parcels for acquisition. There are 11 parcels in negotiations, 15 parcels in ED, and 55 parcels acquired. TxDOT is updating ROW map to reduce one drainage easement after design revisions.
- **Utilities:** Utilities are working to provide relocation plans.
- TxDOT is performing Level A SUE. Area Office awaiting delivery of Level A SUE.
- Utilities potentially in conflict: Atmos, AT&T, Charter Spectrum, Farmers Electric Cooperative, Mt. Zion Water Supply, NTMWD, Oncor, RCH Water Supply, Rockwall, and Suddenlink. Bear Creek SUD has been included as potentially impacted; currently reviewing.
- Utilities are reviewing for potential impact.

SH 276 East

| | | | |
|--------------------------------|--|--------------------------------------|------------------|
| CSJ: | 1290-03-016; 1290-03-020; 1290-04-011; 1290-05-019 | Schematic Approval: | October 31, 2018 |
| Limits: | FM 549 to CR 2472 in Hunt County | Environmental Clearance: | July 31, 2019 |
| Project Description: | Reconstruct and widen roadway from a 2-lane rural highway to a 4-lane urban arterial (6-lane ultimate) | ROW Acquisition Complete: | May 2022 |
| Est. Construction Cost: | \$92,718,645 | Utility Relocations Complete: | September 2023 |
| Funding: | \$14,900,000: CAT 7 | 100% Plans: | May 2022 |
| Commissioner: | Dennis Bailey, Precinct 3 | Ready to Let: | September 2023 |
| Firm & Key Contact: | PGAL, Inc., Derron Vincik | Let Date: | * |
| TxDOT Contact: | Ron Wang | Construction Start: | * |

Current Activities:

- **PS&E:** Consultant to work toward the completion of 95% plans once PS&E efforts resume.
- PS&E is on hold. ROW acquisition and utility relocation will continue with PS&E not being a critical path.
- **ROW:** There are currently a total of 134 parcels. There are 18 parcels in negotiations, 1 parcel in appraisal, 22 parcels in ED, and 93 parcels acquired.
- **Utilities:** Utilities are working to provide relocation plans.
- Utilities in conflict are: AT&T, Atmos, Blackland Water Supply, Cash Special Utility District, Charter, Enterprise Products, Farmers Electric Co-Op, Kinder Morgan, NTMWD, Oncor, Oncor Transmission, OneOk, Peoples Communications, City of Rockwall, and Suddenlink.

FM 549

| | | | |
|--------------------------------|--|--------------------------------------|----------------|
| CSJ: | 1015-01-024 | Schematic Approval: | March 11, 2019 |
| Limits: | SH 276 to SH 205 | Environmental Clearance: | May 30, 2019 |
| Project Description: | Widen existing 2-lane rural facility to a 4-lane urban roadway | ROW Acquisition Complete: | September 2020 |
| Est. Construction Cost: | \$28,340,976 | Utility Relocations Complete: | December 2021 |
| Funding: | \$500,000: CAT 7 | 100% Plans: | December 2021 |
| Commissioner: | Dennis Bailey, Precinct 3 | Ready to Let Date: | December 2021 |
| Firm & Key Contact: | Stantec, Jeff Wesanen | Let Date: | August 2026 |
| TxDOT Contact: | Dawit Abraham | Construction Start: | * |

Current Activities:

- **PS&E:** Consultant submitted the 60% PS&E plan set on January 13, 2021. TxDOT Bridge Division provided comments on 60% plan set. Bridge Division comments were addressed. The 60% PS&E plan set comments have been returned to consultant, and consultant is working to address. **Anticipate submittal of 95% plans in October 2021.**
- **Utility Coordination:** Pending final Level B SUE. Level A SUE received on April 20, 2021.
 - Atmos: Atmos is currently revising relocation plans to accommodate NTMWD 50-foot easement. **Anticipate resubmittal of revised plans before the end of June 2021.**
 - AT&T: Began construction for relocations on January 15, 2021. Anticipate clearance by 7-1-21. AT&T not impacted by NTMWD easement issue.
 - Blackland WSC: **Area Office sent relocation plans to TxDOT project manager for review on June 15, 2021.**
 - City of Rockwall: City of Rockwall reviewed their relocation plans to accommodate NTMWD 50-foot easement. **Anticipate submittal of revised plans before the end of June 2021.**
 - Farmers Electric Cooperative: Working on relocation plans and accommodating NTMWD 50-foot easement. **Submitted revised plans to Area Office on June 14, 2021; plans are currently under review.**
 - NTMWD: Reviewing project plans. NTMWD recently notified TxDOT to accommodate areas where new TxDOT ROW encroaches on their 50-foot easement. TxDOT acknowledged and reached out to utility owners to design or revise their relocation plans accordingly.
 - Oncor: Currently working on relocation plans and accommodating NTMWD 50-foot easement. **Anticipate submittal of revised plans before end of June 2021.**
 - RCH Water Supply: Reviewing project plans.
 - Sprint T-Mobile: Plans were revised to accommodate NTMWD 50-foot easement. **Area Office approved relocation plans on June 15, 2021.**
 - Suddenlink: Reviewing project plans.
 - Zayo: Reviewing project plans.

SH 66 and Dalrock Intersection Improvements

| | | | |
|--------------------------------|--|--------------------------------------|-------------------|
| CSJ: | 0009-04-072 (Rockwall County) 0009-03-048 (Dallas County) | Schematic Approval: | December 19, 2018 |
| Limits: | At Dalrock Road | Environmental Clearance: | August 1, 2019 |
| Project Description: | Improve existing intersection to urban intersection with additional left-turn and right-turn lanes | ROW Acquisition Complete: | February 2022 |
| Est. Construction Cost: | \$3,163,075 | Utility Relocations Complete: | May 2023 |
| Funding: | \$3,200,000 \$2,685,000: CMAQ/STBG \$515,000: Dallas County | 100% Plans: | March 2022 |
| Commissioner: | Cliff Sevier, Precinct 1 Lee Gilbert, Precinct 2 | Ready to Let Date: | May 2023 |
| Firm & Key Contact: | Rowlett, Thomas Harris Lee Engineering, Kelly Parma | Let Date: | May 2023 |
| TxDOT Contact: | Ali Taheri | Construction Start: | * |

Current Activity:

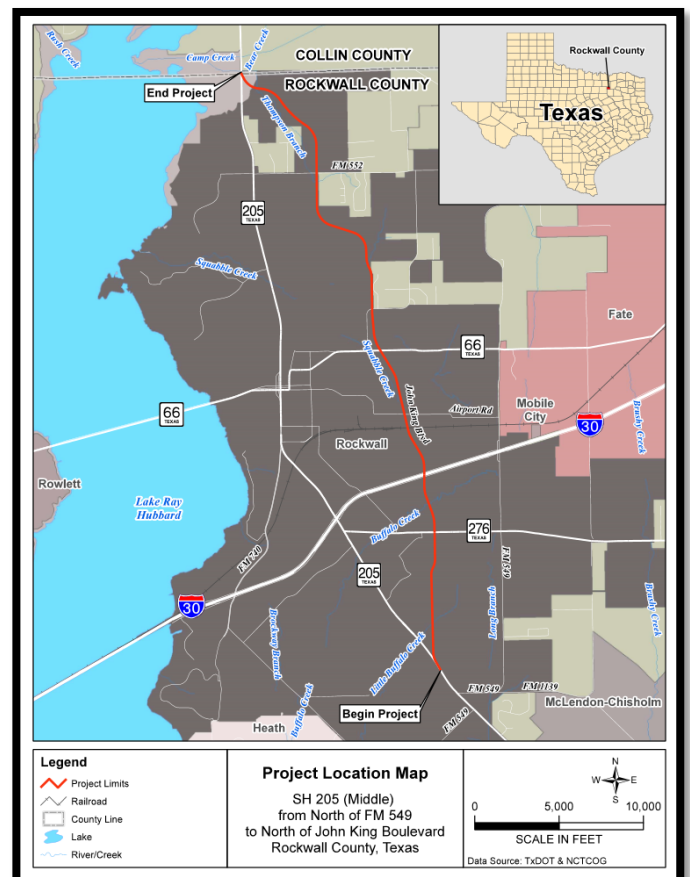
- **PS&E:** TxDOT received 95% plan resubmittal on October 30, 2020. TxDOT provided 95% plan comments on January 8, 2021, and consultant addressed comments. The 95% plan set is complete.
- **ROW:** There are 7 parcels for acquisition. There are 3 parcels in ED and 4 parcels in possession.
- **Utilities:** District completed Level A and Level B SUE. Area Office provided 60% plans and available SUE on April 27, 2020.
- Impacted utilities are:
 - Atmos: Relocation plans approved. No timeline available for construction.
 - AT&T: Consultant contacted Oncor on April 13, 2021, to coordinate on Oncor's new pole plans and reattaching AT&T's aerial cables from the existing Oncor poles; Oncor has not provided AT&T any plans to date.
 - Charter Spectrum: Spectrum has aerials attached to Oncor poles; awaiting Oncor's new pole plans.
 - Frontier: Frontier is reviewing and working on relocation plans. Timeline for relocation not currently available.
 - Oncor: Area Office notified Oncor on April 25, 2021, that they are not required to relocate underground and to begin working on relocation plans immediately. Oncor notified TxDOT on May 7, 2021, that they have CAD drawings available of relocation plans, but Oncor has not provided plans to TxDOT or other utilities requiring plans to date.
 - City of Rowlett: Rowlett is reviewing and working on relocation plans. Timeline for relocation not currently available.

SH 205 Middle

| | | | |
|-------------------------|---|-------------------------------|------------------|
| CSJ: | 0451-05-001 | Schematic Approval: | July 25, 2019 |
| Limits: | From Jct SH 205/John King (S Goliad Street) to north of John King Boulevard (County Line) | Environmental Clearance: | January 13, 2020 |
| Project Description: | Widen from 4-lane urban divided to ultimate 6 lanes | ROW Acquisition Complete: | May 2022 |
| Est. Construction Cost: | \$40,893,602 | Utility Relocations Complete: | September 2023 |
| Funding: | \$29,557,964: CAT 2 \$2,000,000: Rockwall County | 100% Plans: | September 2023 |
| Firm: | TxDOT | Ready to Let Date: | September 2023 |
| TxDOT Contact: | Neal Frisinger | Let Date: | April 2026 |

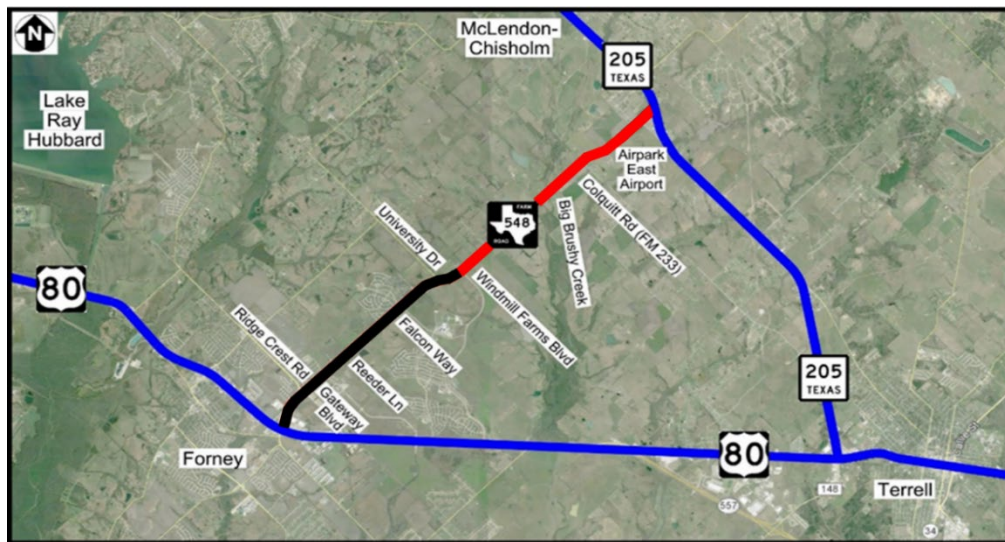
Current Activity:

- **PS&E:** Design team is working toward the 60% plan submittal.
- SH 205 Middle scope includes construction of the north and south connectors, the railroad underpass, and addition of extra turn lanes.
- Received District preliminary bridge layout approval on April 21 and submitted to Bridge Division on April 22, 2021. Bridge Division comments received on May 27, 2021.
- Exhibit A for railroad agreement being reviewed by TxDOT Rail Division.
- **ROW:** ROW mapping is complete. There are 14 parcels. Initial offers have been sent.
- **Utilities:** Level A SUE final deliverables expected in June 2021. Preliminary draft Level A SUE received on May 27, 2021.



FM 548

| | | | |
|--------------------------------|--|--------------------------------------|-------------------|
| CSJ: | 2588-02-008 (Rockwall County); 2588-01-017 (Kaufman County) | Schematic Re-Approval: | December 28, 2018 |
| Limits: | From Windmill Farms to SH 205 | Environmental Clearance: | July 3, 2019 |
| Project Description: | Widen existing 2-lane, undivided facility to 4-lane (6-lane ultimate) divided facility | ROW Acquisition Complete: | April 2022 |
| Est. Construction Cost: | \$52,776,905 \$9,407,581: Rockwall County \$43,369,324: Kaufman County | Utility Relocations Complete: | October 2024 |
| Funding: | \$14,648,796: CAT 2 \$6,200,000: Rockwall County \$8,448,796: Kaufman County | 100% Plans: | October 2022 |
| Commissioner: | Dennis Bailey, Precinct 3 | Ready to Let Date: | October 2024 |
| Firm & Key Contact: | Burns & McDonnell, Tony Schmitt | Let Date: | March 2026 |
| TxDOT Contact: | Saba El-Hawi | Construction Start: | * |

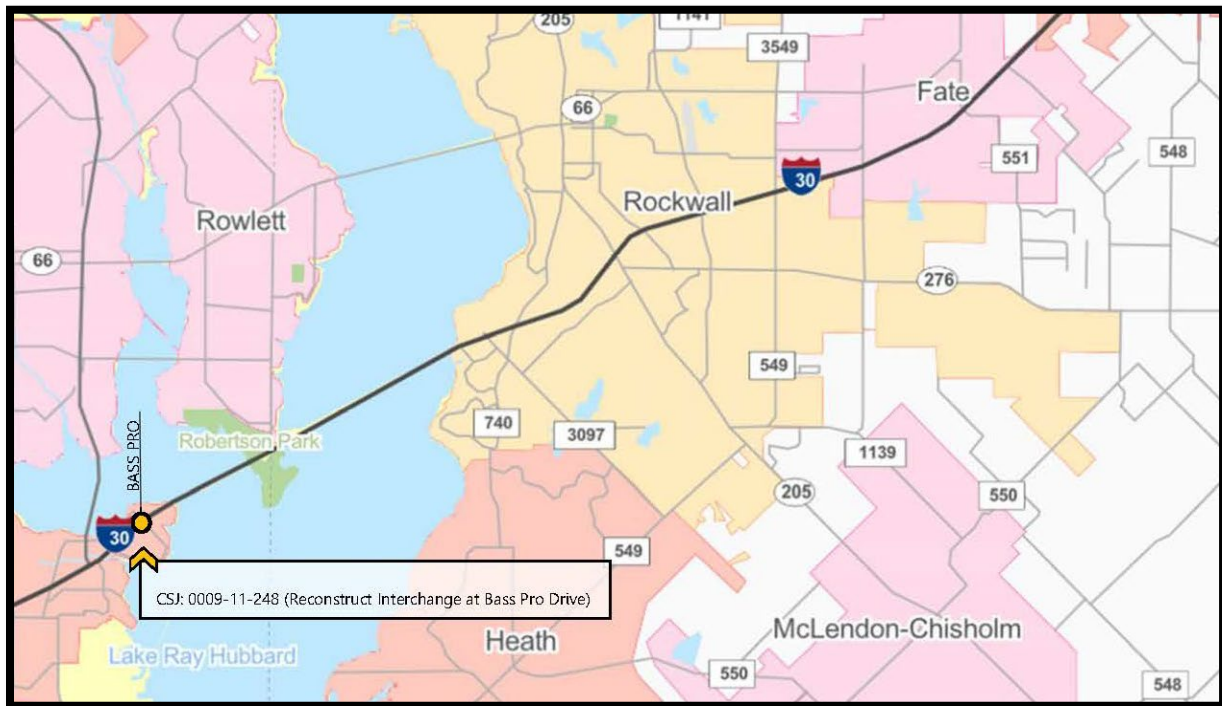


Current Activity:

- **PS&E:** The pre-30% PS&E plan set submittal was made in June 2021. The 30% PS&E submittal will be made in September 2021.
- **ROW:** There are 12 parcels for -008 CSJ. There are 2 parcels in ED and 10 parcels in possession.
- There are 36 parcels for acquisition for -017 CSJ. There are 19 parcels in ED, and 17 parcels in possession.
- **Utilities:** Potential utilities in conflict are AT&T, Farmers Electric Co-Op, High Point WSC, Oncor, Suddenlink, and Trinity Valley Electric Co-Op. SUE is available and has been provided to utilities. TxDOT Area Office is conducting informal utility coordination. Plans adequate sent to utility owners on 3-9-21. Virtual meeting held with utility owners on 3-22-21.
- Area Office awaiting response from TxDOT PM on whether proposed noise walls will be redesigned to be installed two feet from new ROW line. Current design severely impacts relocation efforts of utility owners. Utility owners impacted by proposed noise walls are currently considering alternative locations, but are awaiting TxDOT response regarding redesign of noise walls. Utility owners not impacted by noise walls are currently reviewing plans and ROW map.

IH 30: Bass Pro Interchange

| | | | |
|-------------------------|-----------------------------|-------------------------------|--------------------|
| CSJ: | 0009-11-248 | Schematic Approval: | April 27, 2021 |
| Limits: | At Bass Pro Drive | Environmental Re-eval: | September 19, 2020 |
| Project Description: | Reconstruct interchange | ROW Acquisition Complete: | NA |
| Est. Construction Cost: | \$46,919,155 | Utility Relocations Complete: | June 2023 |
| Funding: | * | 100% Plans: | November 2022 |
| Firm & Key Contact: | Bridgefarmer, Azad Shahriar | Ready to Let: | June 2023 |
| TxDOT Contact: | Jessica Lewis, P.E. | Let Date: | September 2026 |



Current Status:

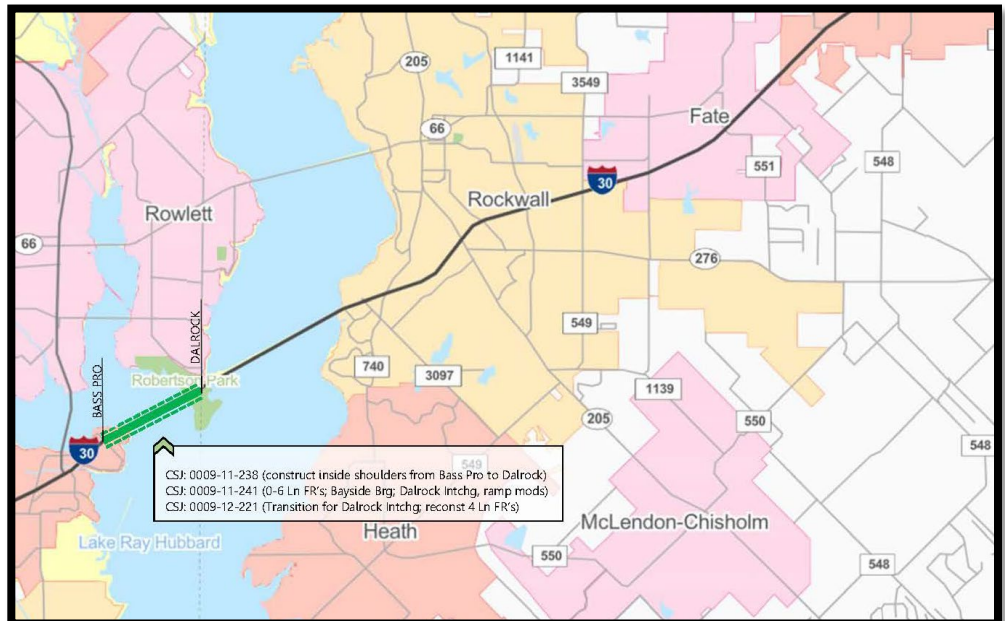
- **Schematic:** Schematic was approved on April 27, 2021.
- **PS&E:** TxDOT was to remove 30% submittal in an effort to expedite project. However, the pre-60% plan set submitted on April 16, 2021, will be revised to reflect changes in design from the schematic and be used as the 30% plan submittal. The 30% plans were received on May 28, 2021, and plan review will be submitted before the end of June 2021.
- The 60% PS&E submittal will be made on September 15, 2021.
- **Utilities:** Area Office distributed NOPC's to utilities on June 7, 2021, to Atmos, AT&T, City of Garland, Garland Power & Light, Spectrum, and Verizon. Area Office provided schematic only to utility providers; awaiting plans adequate.

IH 30: Bass Pro Drive to Dalrock/Bayside Interchange

| | | | |
|--------------------------------|--|--------------------------------------|--|
| CSJ: | 0009-11-238; 0009-11-241; 0009-12-221 | Schematic Approval: | March 19, 2018 |
| Limits: | From Bass Pro Drive to Dalrock/Bayside Interchange | Environmental Clearance: | -241/-221: September 7, 2018 -238: March 19, 2019 |
| Project Description: | 0009-11-238: Widen shoulders from Bass Pro to Dalrock 0009-11-241: Construct 0 to 6-lane frontage roads, Bayside bridge, and ramp modifications; reconstruct Dalrock interchange 0009-12-221: (from Dalrock to east of Dalrock): Reconstruct existing 4-lane frontage roads and ramps | ROW Acquisition Complete: | -241/-221: April 2020 -238: NA |
| Construction Cost: | \$156,054,495 | Utility Relocations Complete: | September 2021 |
| Funding: | \$157,800,000 -238: \$22.4 CAT 12; \$7.8M CAT 2 -241: \$120.6 CAT 4 -221: \$7M CAT 4 | 100% Plans: | December 31, 2020 |
| Firm & Key Contact: | Bridgefarmer, Azad Shahriar | Let Date: | March 4, 2021 |
| TxDOT Contact: | Robert "Wes" Wilemon | Construction Completion: | January 2025 |

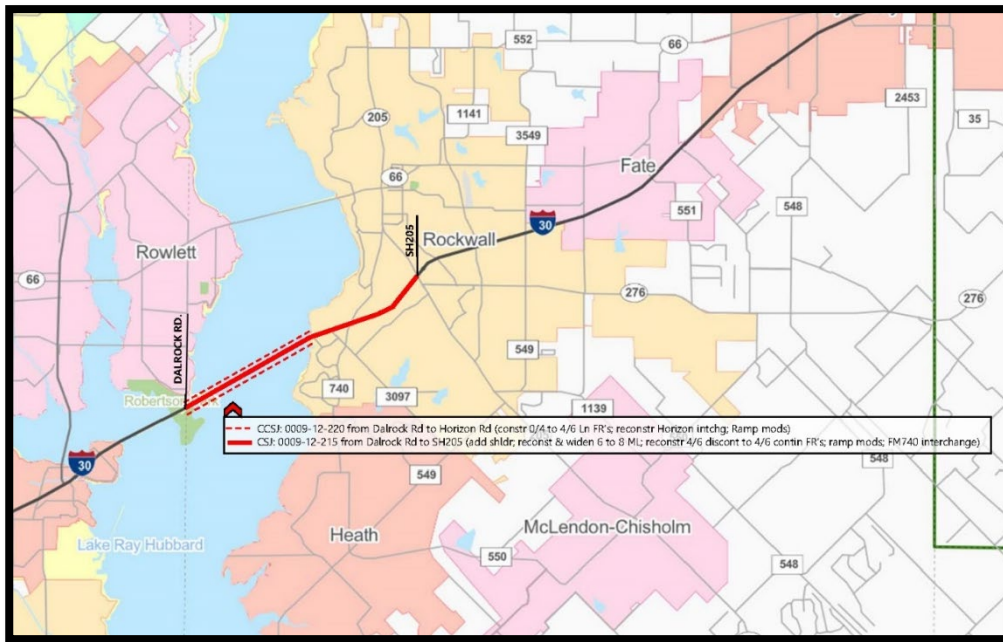
Current Activity:

- **Utilities:** Sapphire Bay Developers, on behalf of City of Rowlett, has contractors on-site installing sewer and waterline across IH 30 near Dalrock Road.
- Utilities that are clear: Garland and Rowlett.
 - Atmos: **Utility agreement with TxDOT has been approved. Anticipate start of relocations by end of June 2021. Anticipate clearance in September 2021.**
 - AT&T: **Awaiting utility agreement from TxDOT, anticipated before the end of June 2021. AT&T is anticipating clearance by September 2021.**
 - Frontier: **Relocations began on June 7, 2021. Anticipate clearance in September 2021.**
 - Oncor: Relocation permit was approved on May 4, 2021. **Awaiting utility agreement from TxDOT, anticipated before end of June 2021. Anticipate clearance in September 2021.**
- **Construction:** The project let on March 4, 2021. Low bidder was Sema Construction with a bid of \$156,054,495.37, at 1.03% over engineer's estimate. **There are 1,092 working days and 43 months of barricades. TxDOT has awarded project. Pre-construction meeting to be held before end of June. Construction is expected to begin before end of July 2021.**



IH 30: Dalrock Road to SH 205

| | | | |
|--------------------------------|--|--------------------------------------|----------------|
| CSJ: | 0009-12-215; 0009-12-220 | Schematic Approval: | March 19, 2018 |
| Limits: | From Dalrock Road to SH 205 | Environmental Clearance: | March 19, 2019 |
| Project Description: | <p>0009-12-215 (from Dalrock to SH 205): Reconstruct and widen 6 to 8 main lanes; between FM 740 and SH 205, reconstruct 4-lane frontage road to 4/6 lanes</p> <p>0009-12-220 (from Dalrock to Horizon): Construct 0-6 lane frontage roads; reconstruction Horizon interchange; ramp modifications</p> | ROW Acquisition Complete: | October 2020 |
| Est. Construction Cost: | <p>\$295,949,414</p> <p>0009-12-215: \$102,519,660</p> <p>0009-12-220: \$193,429,754</p> | Utility Relocations Complete: | July 2022 |
| Funding: | <p>\$321,200,000</p> <p>-215: \$69.1M CAT 2; \$38.1M CAT 12</p> <p>-220: \$32M CAT 4; \$182M CAT 12</p> | 100% Plans: | March 2022 |
| Firm & Key Contact: | <p>0009-12-215: Jacobs, Spenta Irani</p> <p>0009-12-220: Bridgefarmer, Azad Shahriar</p> | Ready to Let Date: | July 2022 |
| TxDOT Contact: | Jessica Lewis | Let Date: | September 2022 |

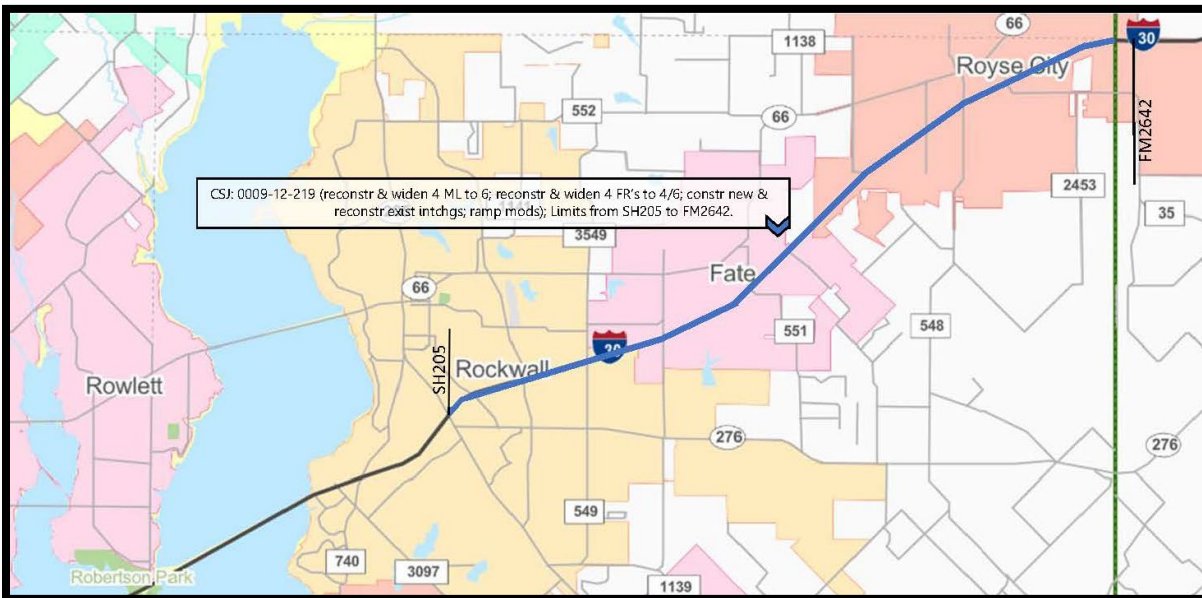


Current Activity:

- **PS&E:** Consultants completed the 60% plans and submitted to TxDOT for review on January 18, 2021. TxDOT prepared the 60% PS&E set and distributed for review on April 21, 2021. The 95% plans are due in October 2021.
- TxDOT met with City of Rockwall on May 10, 2021, to discuss aesthetics.
- **Utilities:**
- Utilities that are clear: Charter Spectrum, Oncor, and **NTMWD.**
 - AT&T: Currently working on relocation plans.
 - Atmos: Currently working on relocation plans. Anticipate clearance by 9-15-21.
 - NTMWD: **Clear**
 - City of Rockwall: Currently working on relocation plans and utility agreement.
 - Verizon: Currently working on relocation plans and utility agreement.
 - Zayo: **Zayo to submit relocation plans. No timeline currently available.**

IH 30: SH 205 to FM 2642/Hunt County Line

| | | | |
|-------------------------------------|--|---|---------------------------------|
| CSJ: | 0009-12-219 | Schematic Approval: Environmental Re-evaluation: | March 19, 2018 July 13, 2020 |
| Total Project Limits: | From SH 205 to west of FM 2642/Hunt County Line | Environmental Clearance: | March 19, 2019 |
| Project Description: | Reconstruct and widen main lanes from 4 to 6 lanes; reconstruct and widen 4-lane frontage roads to 4/6; construct new interchange at Payne/Rochelle and grade separation at Outer Loop; ramp modifications | ROW Acquisition Complete: | May 2021 |
| Estimated Construction Cost: | \$334,594,668 | Utility Relocations Complete: | July 2022 |
| Funding: | \$260,900,000 \$68.7M CAT 2; \$50M CAT 5; \$142.2M CAT 12 | 100% Plans: | May 2022 |
| Firm & Key Contact: | Jacobs, Spenta Irani | Ready to Let Date: | July 2022 |
| TxDOT Contact: | Jessica Lewis | Let Date: | September 2022 |

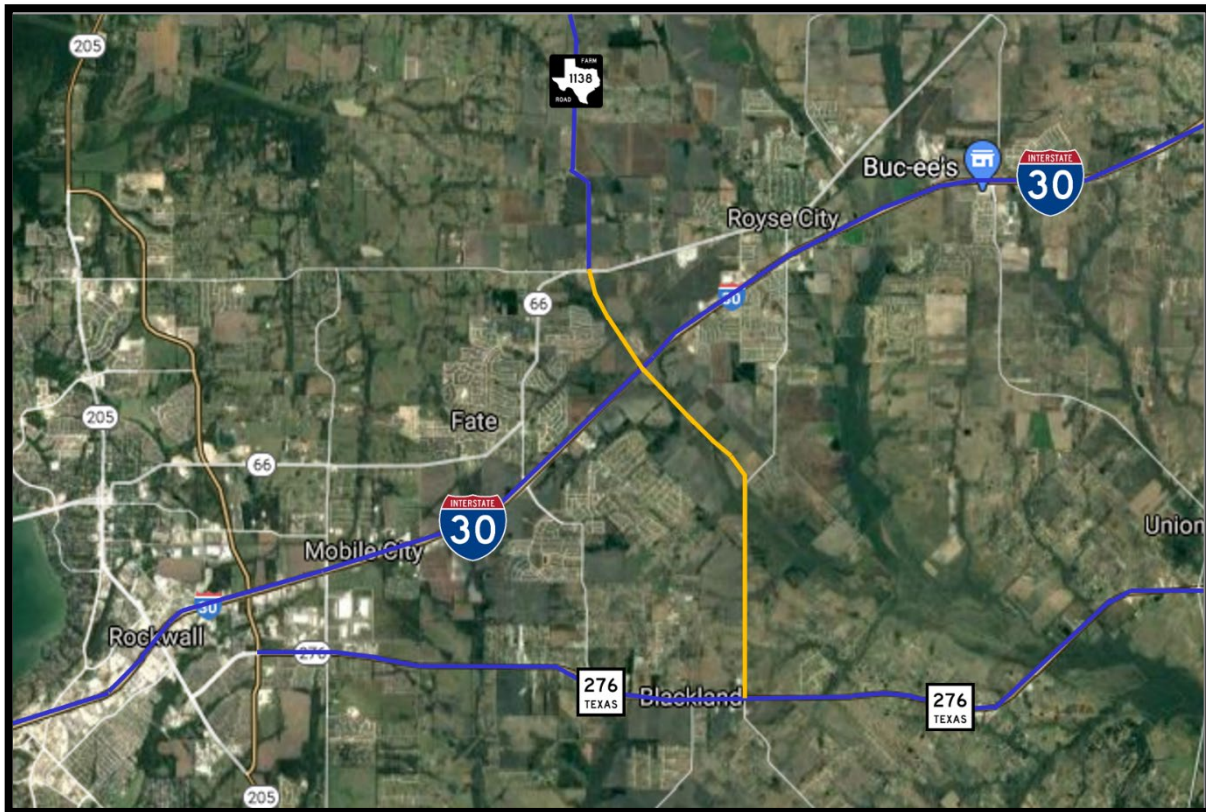


Current Activity:

- **PS&E:** Aesthetics design is under coordination and development. The 95% plans are underway and are due in November 2021.
- **Utilities:** Utility owners are working to verify TxDOT's conflict analysis and preliminary reimbursement agreements.
- Utilities that are clear: Kinder Morgan.
- Utilities that are in conflict: AT&T, Atmos, Blackland WSC, Enterprise, City of Fate, NTMWD, Oncor, People's Communication, City of Rockwall, Royse City, Verizon, and Zayo. Utilities are currently reviewing proposed plans and TxDOT conflict analysis.

Outer Loop

| | | | |
|--------------------------------|--|--------------------------------------|---|
| CSJ: | * | Schematic Approval: | * |
| Limits: | From FM 1138 in Collin County to SH 276 | Environmental Clearance: | * |
| Project Description: | 6-lane freeway with continuous 2/3-lane frontage roads | ROW Acquisition Complete: | * |
| Est. Construction Cost: | \$234,000,000 | Utility Relocations Complete: | * |
| Funding: | * | 100% Plans: | * |
| Firm & Key Contact: | * | Ready to Let Date: | * |
| TxDOT Contact: | * | Let Date: | * |



Current Activity:

- **RFQ:** Commissioners court approved advertising of RFQ for schematic, environmental document, and preliminary drainage study on March 23, 2021.
- Halff Associates was selected as most qualified firm on May 18, 2021. ITS held scoping meeting with Halff Associates on May 20, 2021. Halff provided an updated scope to ITS for review on June 10, 2021.

Regional Transportation Council Updates

Current Activity:

- There are no items to discuss from the June 2021 RTC meeting.

Glossary of Acronyms

- AADT – Annual Average Daily Traffic
- AFA – Advanced Funding Agreement
- ARPA – Archeological Resources Protection Act
- CE – Categorical Exclusion (environmental clearance process for projects that do not involve significant environmental impacts)
- CSJ – (TxDOT's) Control Section Job Number
- EA – Environmental Assessment
- ED – Eminent Domain
- FONSI – Finding of No Significant Impact
- IAJR – Interstate Access Justification Request
- ICA – Interlocal Cooperative Agreement
- MAPO – Meeting with Affected Property Owners
- MPO – Metropolitan Planning Organization
- MTP – Metropolitan Transportation Plan
- NCTCOG – North Central Texas Council of Governments
- NEPA – National Environmental Policy Act
- NOPC – Notice of Proposed Construction
- NORA – Notice of Required Accommodation
- NTTA – North Texas Toll Authority
- PS&E – Plans Specifications and Estimate
- ROW – Right-of-Way
- RTC – Regional Transportation Council
- RTL – Ready to Let (date project is clear for construction but lacks funding for actual let)
- RTR – Regional Toll Revenue (funds resulting from certain toll/managed lane projects in DFW region)
- STBG – Surface Transportation Block Grant
- STIP – Statewide Transportation Improvement Program
- SUE – Subsurface Utility Engineering
- SW3P – Storm Water Pollution Prevention Plan
- TPP – Transportation Planning and Programming
- TPWD – Texas Parks & Wildlife Department
- TTC – Texas Transportation Commission
- TxDOT – Texas Department of Transportation
- UIR – Utility Installation Request
- UTP – Unified Transportation Program
- VE – Value Engineering